

# Positionen

This document defines a object position messages overview for MobileWeb mobile portal.

## Index


- [Vehicle/Object selection](#)
- [Options menu](#)
- [Position list](#)
  - [Basic informations](#)
  - [Conditional Informations](#)
  - [Extended Informations](#)
  - [Actions of a position message](#)
- [Page navigation](#)


## Vehicle/Object selection

If you want to show position messages to a vehicle/object, you have to select it via the combobox at the top.

For better usage you can filter the selectable objects by using the integrated input text field for searching.

## Options menu

Extra position list options are located at the button with the  gear symbol right of the object selection combobox. If you press it a submenu is shown with the following elements

	Refresh	Here you can refresh/reload the view of current loaded position list page.
	On time positioning	Sends a single request for get the current vehicle/object position
	Filter by...	Opens the dialog for activate/deactivate Filters.

## Position list

The position list gives you informations about the position messages of currently selected vehicle/object.

### Basic informations

Each position record contains the following informations about a location message of selected vehicle/object:

- Date and time of position message.
- A symbol, associated with the message reason.
- The reason of the position message.
- A address text of the position message.
- The ground speed if defined.

### Conditional Informations

On ignition messages (ignition on/off) the following informations will be shown, if available:

- The driver name
- The mileage
- Fuel informations (only on ignition off)

### Extended Informations

Each position message can contain some extra informations, not visible at default. You can show it by touching/clicking the single position message. If allready visible it will be hidden on touch/click.

extended informations are:



- Telemetry messages
- Operation hour counters
- Box Accu capacity

if available.

## Actions of a position message

Each position message can have 0-n associated actions. These are located below the extended Information and are only visible if the extended Informations are shown.

The following actions are available:

	show on map	Shows the current position at detail map. Is available in must cases, but if GPS signal is lost its invisible.
	edit Tankage	Edit, create or delete tankage informations. Its only visible on messages of type "ignition off".

## Page navigation

The position list is shown paginated. Currently a fix amount of 8 messages is show on each page.

You can navigate with the navigation bar at the bottom of the page. It allows you:

- Browse forward and backward with single steps, by using the buttons with a single arrow.
- Browse forward and backward by moving the view area to next avialable page range, by buttons with double arrow symbol.
- Direct selection of a page by selecting from current shown view area numbers. (3 elements)